

Minnesota Wetland Conservation Act

Notice of Decision

Local Government Unit (LGU) Houston County	Address Rm 209, 304 S. Marshall Caledonia, MN
--	---

1. PROJECT INFORMATION

Applicant Name James Gilmer	Project Name James Gilmer Bridge Replacement	Date of Application 7/9/18	Application Number 88
---------------------------------------	--	--------------------------------------	---------------------------------

Attach site locator map.

Type of Decision:

<input checked="" type="checkbox"/> Wetland Boundary or Type	<input type="checkbox"/> No-Loss	<input type="checkbox"/> Exemption	<input type="checkbox"/> Sequencing
<input checked="" type="checkbox"/> Replacement Plan	<input type="checkbox"/> Banking Plan		

Technical Evaluation Panel Findings and Recommendation (if any):

<input checked="" type="checkbox"/> Approve	<input type="checkbox"/> Approve with conditions	<input type="checkbox"/> Deny
Summary (or attach): Agreed with deliniation, minimization, and replacement plan		

2. LOCAL GOVERNMENT UNIT DECISION

Date of Decision: 8/7/18		
<input checked="" type="checkbox"/> Approved	<input type="checkbox"/> Approved with conditions (include below)	<input type="checkbox"/> Denied

LGU Findings and Conclusions (attach additional sheets as necessary):

Deliniation was approved at the site. Replacement plan was reviewed and approved for the amount of wetland credits to be purchased.

For Replacement Plans using credits from the State Wetland Bank:

Bank Account # 1500	Bank Service Area 8	County Wabasha	Credits Approved for Withdrawal (sq. ft. or nearest .01 acre) 0.0346
-------------------------------	-------------------------------	--------------------------	--


Replacement Plan Approval Conditions. In addition to any conditions specified by the LGU, the approval of a Wetland Replacement Plan is conditional upon the following:

- Financial Assurance:** For project-specific replacement that is not in-advance, a financial assurance specified by the LGU must be submitted to the LGU in accordance with MN Rule 8420.0522, Subp. 9 (List amount and type in LGU Findings).
- Deed Recording:** For project-specific replacement, evidence must be provided to the LGU that the BWSR "Declaration of Restrictions and Covenants" and "Consent to Replacement Wetland" forms have been filed with the county recorder's office in which the replacement wetland is located.
- Credit Withdrawal:** For replacement consisting of wetland bank credits, confirmation that BWSR has withdrawn the credits from the state wetland bank as specified in the approved replacement plan.

Wetlands may not be impacted until all applicable conditions have been met!

LGU Authorized Signature:

Signing and mailing of this completed form to the appropriate recipients in accordance with 8420.0255, Subp. 5 provides notice that a decision was made by the LGU under the Wetland Conservation Act as specified above. If additional details on the decision exist, they have been provided to the landowner and are available from the LGU upon request.

Name Rick Frank	Title Environmental Services Director	
Signature 	Date 8/7/18	Phone Number and E-mail 507-725-5800 rick.frank@co.houston.mn.us

THIS DECISION ONLY APPLIES TO THE MINNESOTA WETLAND CONSERVATION ACT. Additional approvals or permits from local, state, and federal agencies may be required. Check with all appropriate authorities before commencing work in or near wetlands.

Applicants proceed at their own risk if work authorized by this decision is started before the time period for appeal (30 days) has expired. If this decision is reversed or revised under appeal, the applicant may be responsible for restoring or replacing all wetland impacts.

This decision is valid for three years from the date of decision unless a longer period is advised by the TEP and specified in this notice of decision.

3. APPEAL OF THIS DECISION

Pursuant to MN Rule 8420.0905, any appeal of this decision can only be commenced by mailing a petition for appeal, including applicable fee, within thirty (30) calendar days of the date of the mailing of this Notice to the following as indicated:

Check one:

<input type="checkbox"/> Appeal of an LGU staff decision. Send petition and \$_____ fee (if applicable) to:	<input type="checkbox"/> Appeal of LGU governing body decision. Send petition and \$500 filing fee to: Executive Director Minnesota Board of Water and Soil Resources 520 Lafayette Road North St. Paul, MN 55155
---	---

4. LIST OF ADDRESSEES

- SWCD TEP member:
- BWSR TEP member:
- LGU TEP member (if different than LGU Contact):
- DNR TEP member:
- DNR Regional Office (if different than DNR TEP member)
- WD or WMO (if applicable):
- Applicant and Landowner (if different)
- Members of the public who requested notice:
- None**

- Corps of Engineers Project Manager
- BWSR Wetland Bank Coordinator (wetland bank plan decisions only)

5. MAILING INFORMATION

- For a list of BWSR TEP representatives: www.bwsr.state.mn.us/aboutbwsr/workareas/WCA_areas.pdf
- For a list of DNR TEP representatives: www.bwsr.state.mn.us/wetlands/wca/DNR_TEP_contacts.pdf
- Department of Natural Resources Regional Offices:

<u>NW Region:</u>	<u>NE Region:</u>	<u>Central Region:</u>	<u>Southern Region:</u>
Reg. Env. Assess. Ecol. Div. Ecol. Resources 2115 Birchmont Beach Rd. NE Bemidji, MN 56601	Reg. Env. Assess. Ecol. Div. Ecol. Resources 1201 E. Hwy. 2 Grand Rapids, MN 55744	Reg. Env. Assess. Ecol. Div. Ecol. Resources 1200 Warner Road St. Paul, MN 55106	Reg. Env. Assess. Ecol. Div. Ecol. Resources 261 Hwy. 15 South New Ulm, MN 56073

For a map of DNR Administrative Regions, see: http://files.dnr.state.mn.us/aboutdnr/dnr_regions.pdf

- For a list of Corps of Project Managers: www.mvp.usace.army.mil/regulatory/default.asp?pageid=687 or send to:

US Army Corps of Engineers
St. Paul District, ATTN: OP-R
180 Fifth St. East, Suite 700
St. Paul, MN 55101-1678

- For Wetland Bank Plan applications, also send a copy of the application to:
Minnesota Board of Water and Soil Resources
Wetland Bank Coordinator
520 Lafayette Road North
St. Paul, MN 55155

6. ATTACHMENTS



In addition to the site locator map, list any other attachments:

- Map**
- Deliniation**
- Replacement**
-
-




Map Document: H:\GILMER\A_P\19116046\GIS\ESRI\Permits\Maps\116046 C NWI.mxd | Date Saved: 6/8/2018 2:43:09 PM

Legend

-  Study Area
-  NWI Wetland

0 50 Feet

Source: Google Satellite Imagery, MNDNR





Attachment D

Replacement/Compensatory Mitigation

Complete this part *if* your application involves wetland replacement/compensatory mitigation not associated with the local road wetland replacement program. Applicants should consult Corps mitigation guidelines and WCA rules for requirements.

Replacement/Compensatory Mitigation via Wetland Banking. Complete this section if you are proposing to use credits from an existing wetland bank (with an account number in the State wetland banking system) for all or part of your replacement/compensatory mitigation requirements.

Wetland Bank Account #	County	Major Watershed #	Bank Service Area #	Credit Type (if applicable)	Number of Credits
1500	Wabasha	41	8	SWC	0.0346

Applicants should attach documentation indicating that they have contacted the wetland bank account owner and reached at least a tentative agreement to utilize the identified credits for the project. This documentation could be a signed purchase agreement, signed application for withdrawal of credits or some other correspondence indicating an agreement between the applicant and the bank owner. *However, applicants are advised not to enter into a binding agreement to purchase credits until the mitigation plan is approved by the Corps and LGU.*

Project-Specific Replacement/Permittee Responsible Mitigation. Complete this section if you are proposing to pursue actions (restoration, creation, preservation, etc.) to generate wetland replacement/compensatory mitigation credits for this proposed project.

WCA Action Eligible for Credit ¹	Corps Mitigation Compensation Technique ²	Acres	Credit % Requested	Credits Anticipated ³	County	Major Watershed #	Bank Service Area #

¹Refer to the name and subpart number in MN Rule 8420.0526.

²Refer to the technique listed in *St. Paul District Policy for Wetland Compensatory Mitigation in Minnesota*.

³If WCA and Corps crediting differs, then enter both numbers and distinguish which is Corps and which is WCA.

Explain how each proposed action or technique will be completed (e.g. wetland hydrology will be restored by breaking the tile.....) and how the proposal meets the crediting criteria associated with it. Applicants should refer to the Corps mitigation policy language, WCA rule language, and all associated Corps and WCA guidance related to the action or technique:

N/A

Attach a site location map, soils map, recent aerial photograph, and any other maps to show the location and other relevant features of each wetland replacement/mitigation site. Discuss in detail existing vegetation, existing landscape features, land use (on and surrounding the site), existing soils, drainage systems (if present), and water sources and movement. Include a topographic map showing key features related to hydrology and water flow (inlets, outlets, ditches, pumps, etc.):

N/A