SPRING LOAD RESTRICTIONS

BEGIN February 25, 2016 AT 12:01 A.M.

6 TON
7 TON
9 TON
10 TON
ALL OTHER ROADS 5 TON

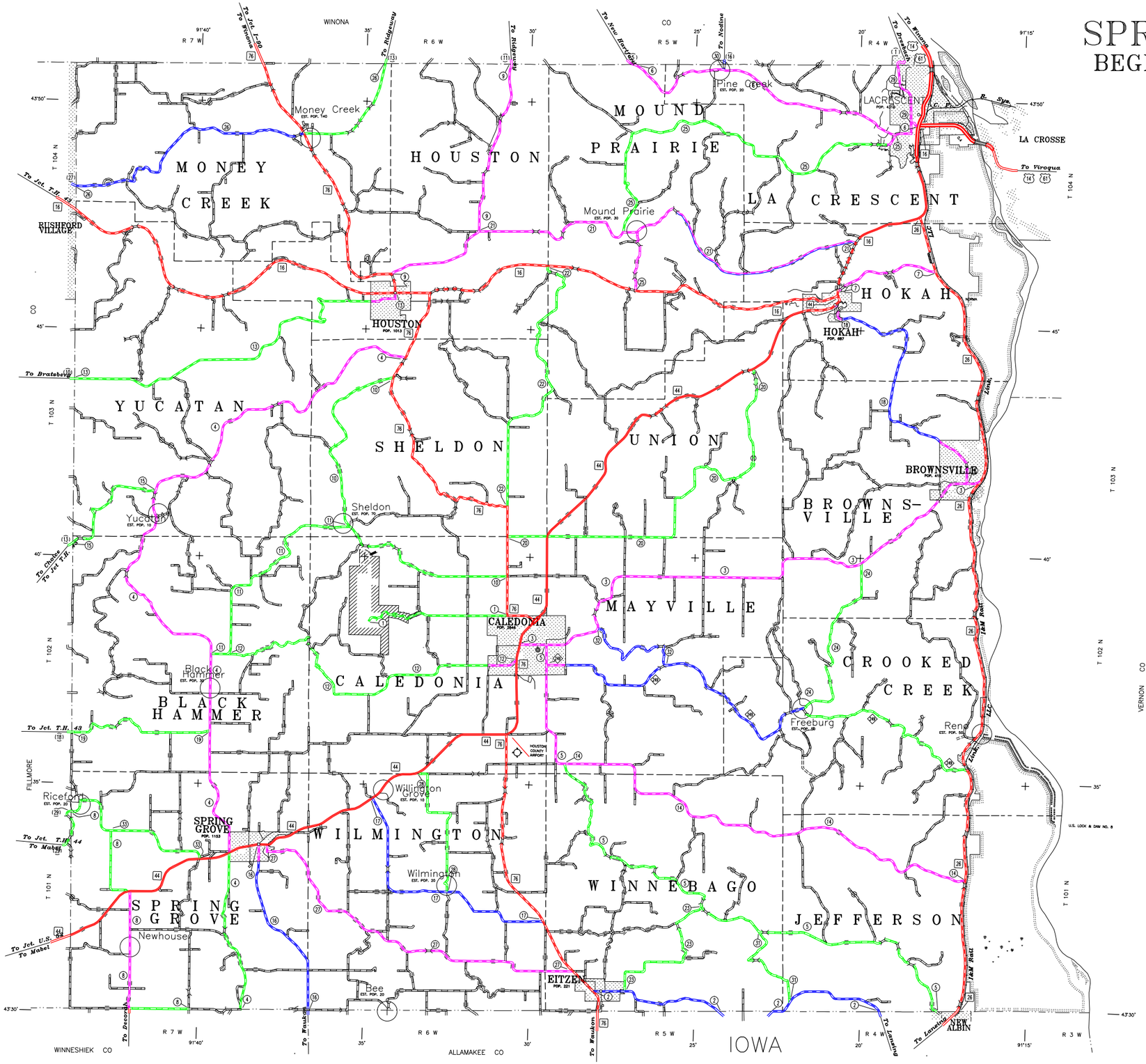

HOUSTON COUNTY

MINNESOTA

SCALE

1 0 1 2 3 4 MILES

1 0 1 2 3 4 5 6 KILOMETERS

2000

BASIC DATA – 1977*

Projection:
Minnesota Coordinate System
South Zone
Lambert Conformal Conic

North American Datum of 1983

N
W E
S

LEGEND

ROAD SYSTEM DESIGNATIONS

INTERSTATE TRUNK HIGHWAY 35
U.S. NUMBERED TRUNK HIGHWAY 65
STATE NUMBERED TRUNK HIGHWAY 18
COUNTY STATE AID HIGHWAY 5
COUNTY ROAD 12
GRAVEL OR STONE ROAD . . . . . .
BITUMINOUS ROAD . . . . . .
PAVED ROAD . . . . . .

Outline Map of Minnesota showing location of the County within the State.

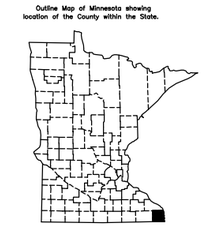

Outline Map of the County.

Area of this County 569 Sq. Miles
Land Area 564 Sq. Miles
1990 Total County Population 18,497

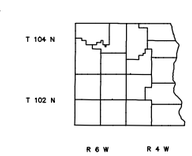

GENERAL HIGHWAY MAP

HOUSTON COUNTY MINNESOTA